



CRITERIA IV: INFRASTRUCTURE AND LEARNING RESOURCES

**4.1.3: PERCENTAGE OF CLASSROOMS AND SEMINAR
HALLS WITH ICT- ENABLED FACILITIES SUCH AS SMART
CLASS, LMS, ETC.**

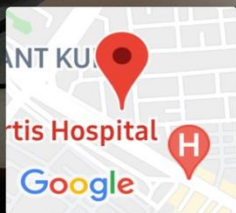
Class Rooms






New Delhi, Delhi, India
Pocket 9, Masoodpur, Sector B, Vasant Kunj, New Delhi,
Delhi 110070, India
Lat 28.528758°
Long 77.150186°
01/02/22 01:00 PM

GPS Map Camera

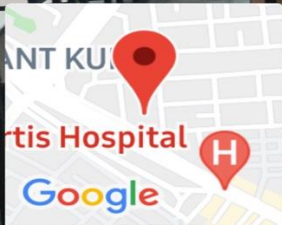


New Delhi, Delhi, India
Pocket 9, Masoodpur, Sector B, Vasant Kunj, New Delhi, Delhi 110070,
India
Lat 28.528758°
Long 77.150186°
01/02/22 01:01 PM



GPS Map Camera



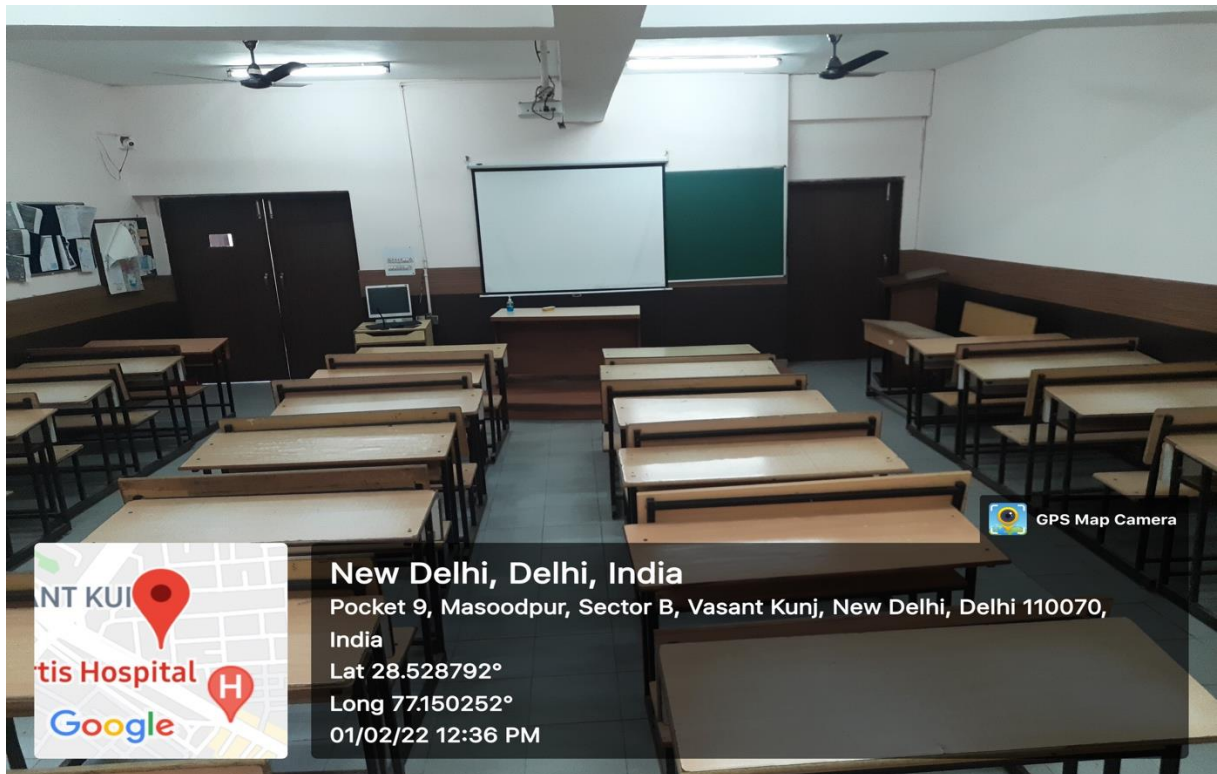

New Delhi, Delhi, India
Pocket 9, Masoodpur, Sector B, Vasant Kunj, New Delhi,
Delhi 110070, India
Lat 28.528758°
Long 77.150186°
01/02/22 01:02 PM

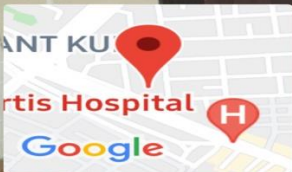


New Delhi, Delhi, India
Pocket 9, Masoodpur, Sector B, Vasant Kunj, New Delhi, Delhi 110070,
India
Lat 28.528758°
Long 77.150186°
01/02/22 01:03 PM



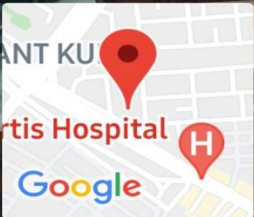
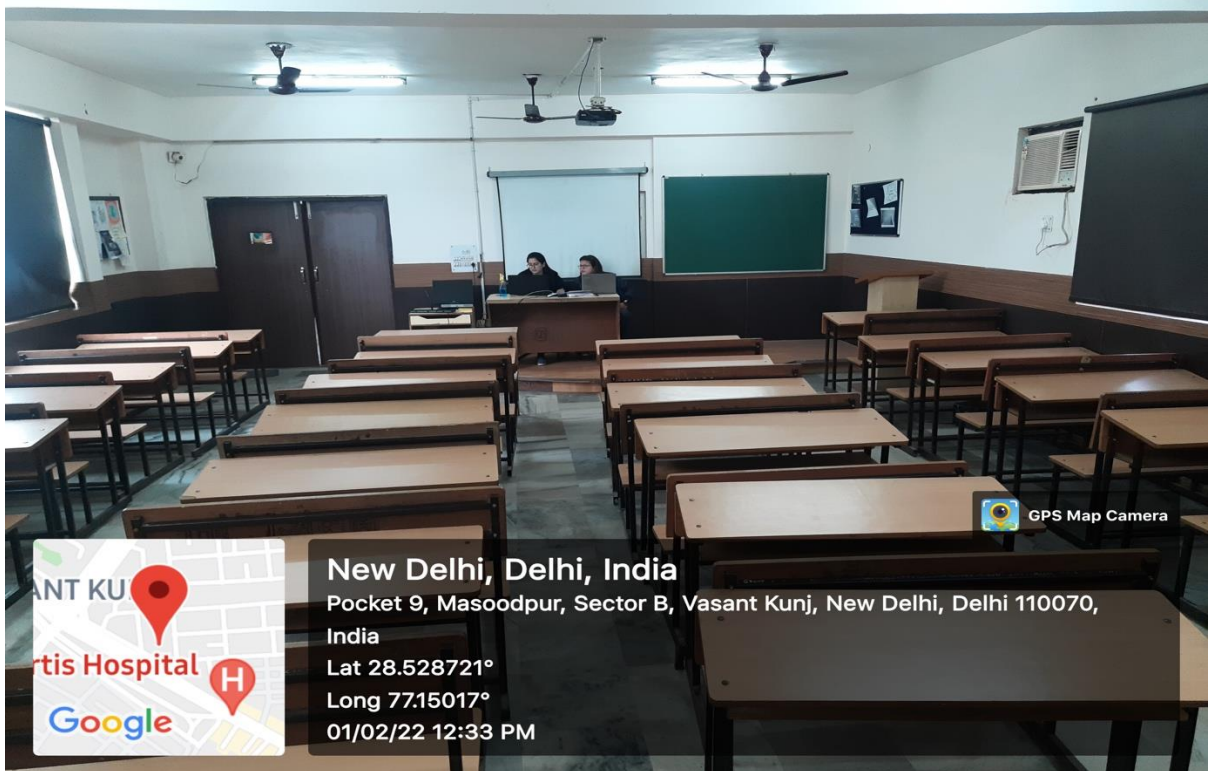






New Delhi, Delhi, India
Pocket 9, Masoodpur, Sector B, Vasant Kunj, New Delhi,
Delhi 110070, India
Lat 28.528721°
Long 77.15017°
01/02/22 12:32 PM

GPS Map Camera



New Delhi, Delhi, India
Pocket 9, Masoodpur, Sector B, Vasant Kunj, New Delhi, Delhi 110070,
India
Lat 28.528721°
Long 77.15017°
01/02/22 12:33 PM

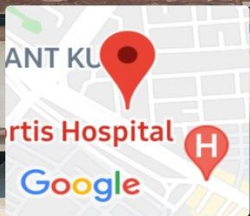
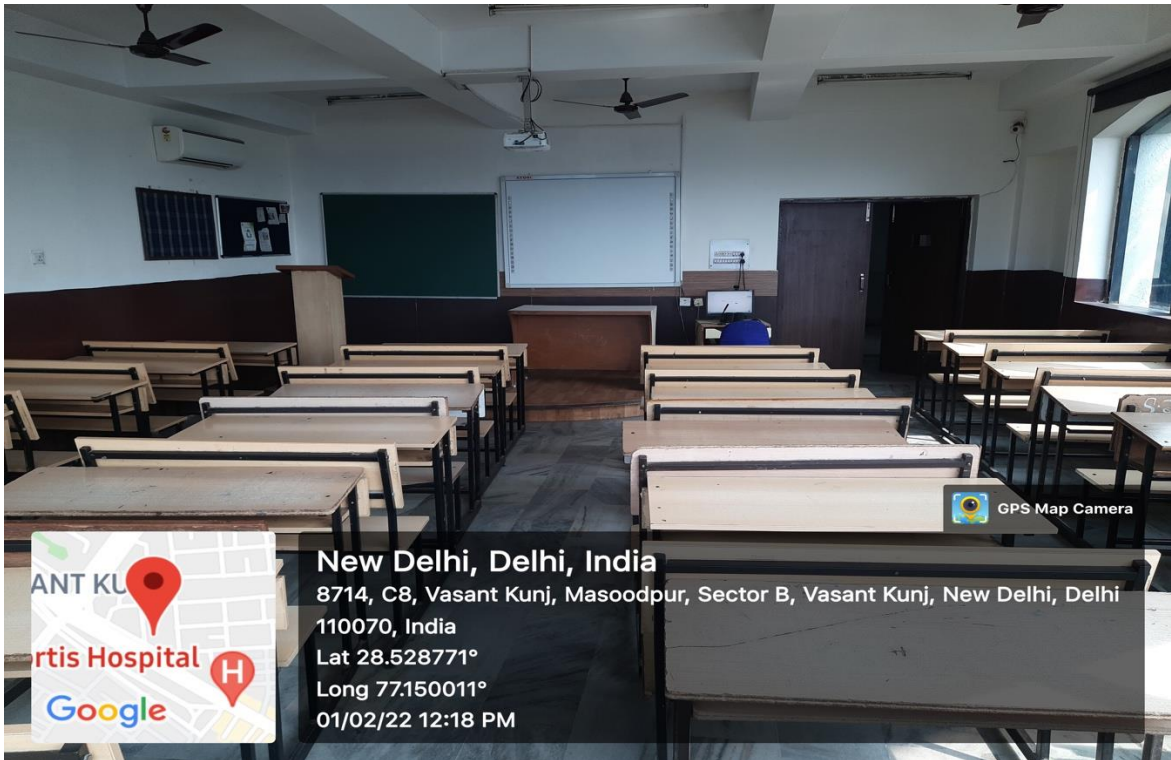
GPS Map Camera





New Delhi, Delhi, India
8714, C8, Vasant Kunj, Masoodpur, Sector B, Vasant Kunj,
New Delhi, Delhi 110070, India
Lat 28.528783°
Long 77.149997°
01/02/22 12:17 PM

GPS Map Camera



New Delhi, Delhi, India
8714, C8, Vasant Kunj, Masoodpur, Sector B, Vasant Kunj, New Delhi, Delhi
110070, India
Lat 28.528771°
Long 77.150011°
01/02/22 12:18 PM

GPS Map Camera





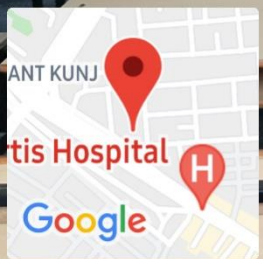
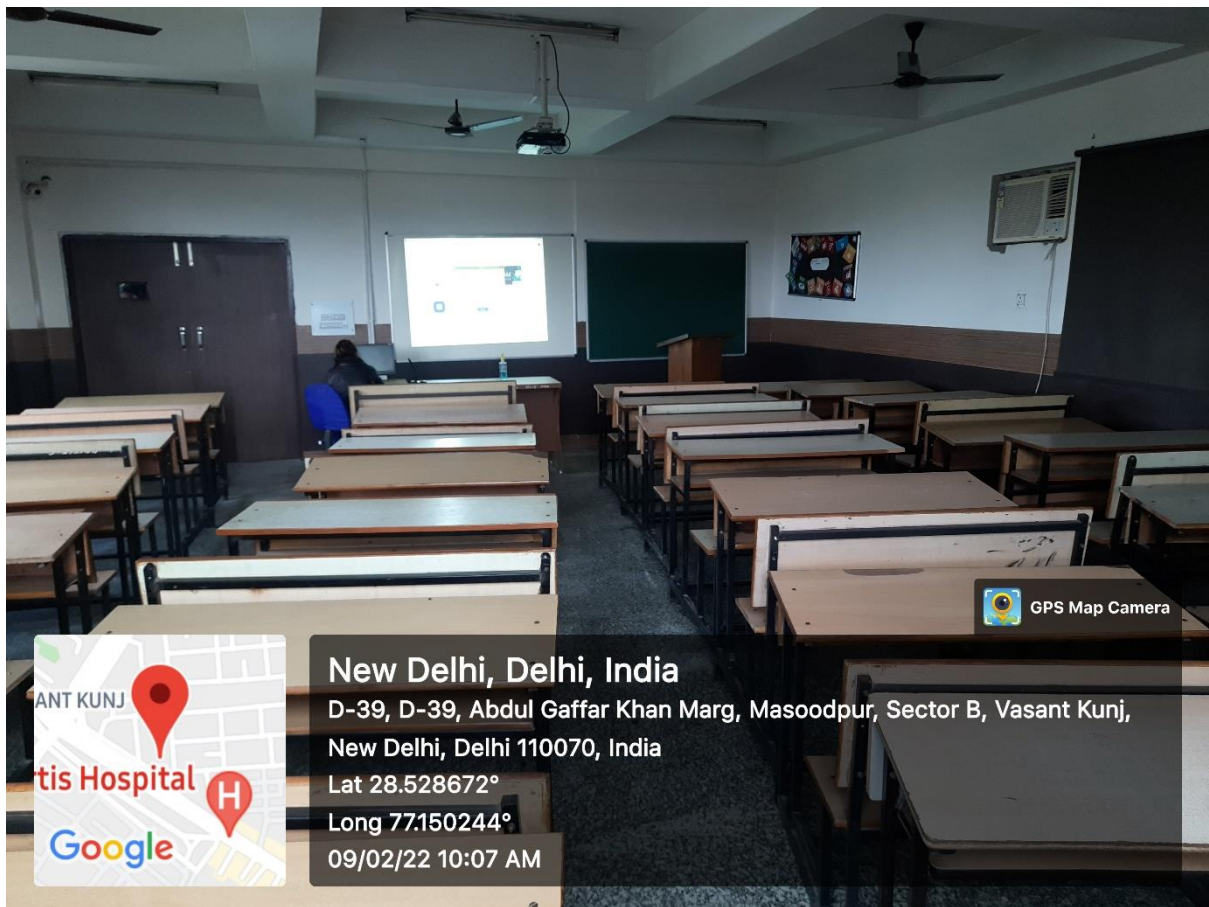
New Delhi, Delhi, India
Pocket 9, Masoodpur, Sector B, Vasant Kunj, New Delhi,
Delhi 110070, India
Lat 28.528728°
Long 77.150152°
09/02/22 10:07 AM



New Delhi, Delhi, India
D-39, D-39, Abdul Gaffar Khan Marg, Masoodpur, Sector B, Vasant Kunj,
New Delhi, Delhi 110070, India
Lat 28.528672°
Long 77.150244°
09/02/22 10:07 AM





GPS Map Camera
New Delhi, Delhi, India
Pocket 9, Masoodpur, Sector B, Vasant Kunj, New Delhi,
Delhi 110070, India
Lat 28.528726°
Long 77.150144°
09/02/22 10:06 AM



GPS Map Camera
New Delhi, Delhi, India
D-39, D-39, Abdul Gaffar Khan Marg, Masoodpur, Sector B, Vasant Kunj,
New Delhi, Delhi 110070, India
Lat 28.528672°
Long 77.150244°
09/02/22 10:07 AM

Seminar Hall



Conference hall

